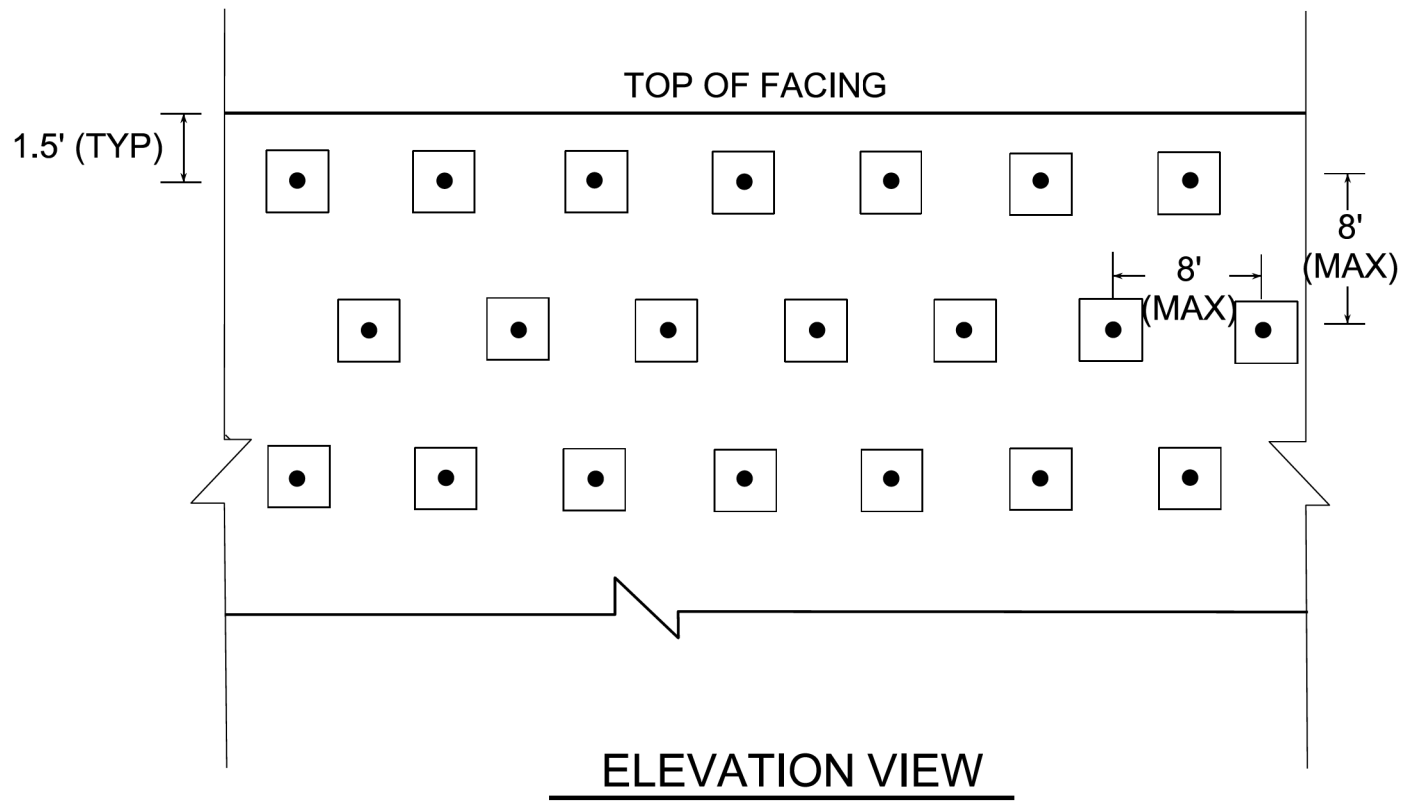
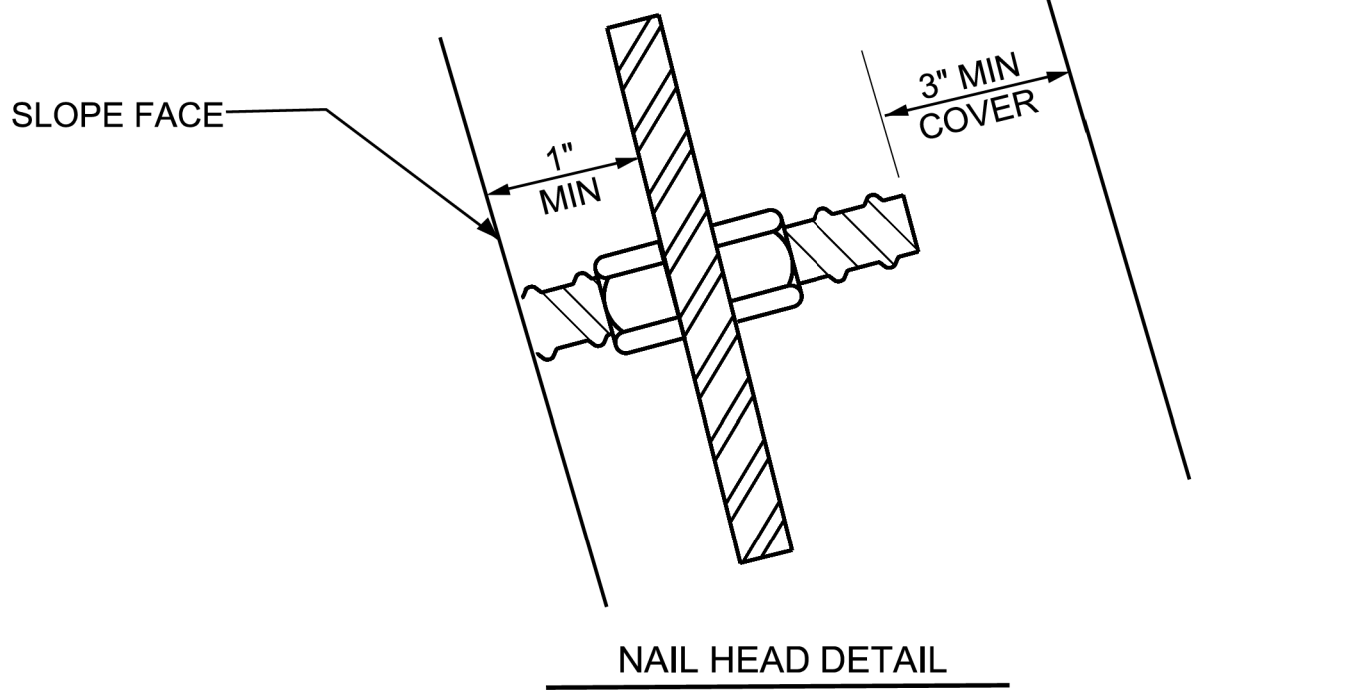


SHOTCRETE SLOPE STABILIZATION - TYPICAL SECTION  
\*SEE PLANS FOR FINISHED GRADE.


BOTTOM OF SHOTCRETE ELEVATIONS	
STATION (-L5-)	ELEVATION (ft)
±11+05 to ±11+30	±2,470.0
±11+30 to ±11+60	±2,460.0
±11+60 to ±11+90	±2,470.0



PROJECT NO.: DF18314.2045465  
COUNTY: HENDERSON


ESTIMATED QUANTITIES	
SOIL NAIL PROOF TESTS	2 EA.
PREPARED BY: C. WANG, P.E.	DATE: 08/25
REVIEWED BY: P. ALTON, P.E.	DATE: 08/25

SINCE



1881

**Prepared in the Office of:**  
**FROEHLING & ROBERTSON, INC.**  
*Engineering Stability Since 1881*  
310 Hubert Street  
Raleigh, North Carolina 27603-2302  
License No. F-0266  
Bus: 919.828.3441 Fax: 919.828.5751



NORTH CAROLINA  
DEPARTMENT OF TRANSPORTATION  
DIVISION OF HIGHWAYS

**GEOTECHNICAL  
ENGINEERING UNIT**

HURRICANE HELENE EMERGENCY REPAIRS					
SHOTCRETE SLOPE STABILIZATION					
SITE 5- BALD ROCK RD.					
REVISIONS					
NO.	BY	DATE	NO.	BY	DATE
1			3		
2			4		

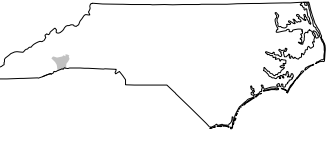
SHEET NO.  
2G-5a

REVISIONS

DF18314.  
2045465

FINAL 2G-5A

NORTH CAROLINA  
DEPARTMENT OF TRANSPORTATION  
HENDERSON COUNTY



HIGHWAY DIVISION 14